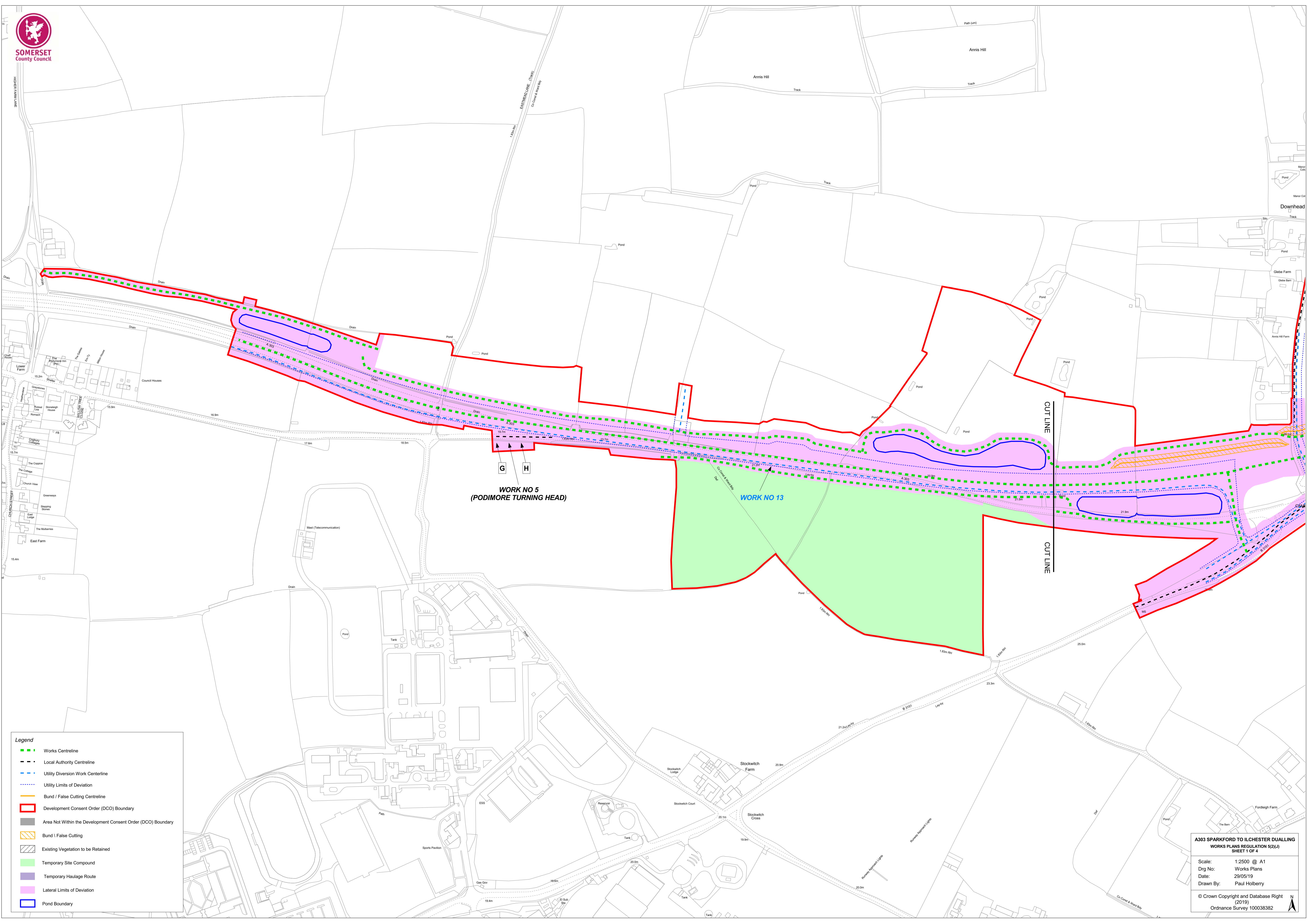




SOMERSET
County Council



**WORK NO 5
(PODIMORE TURNING HEAD)**

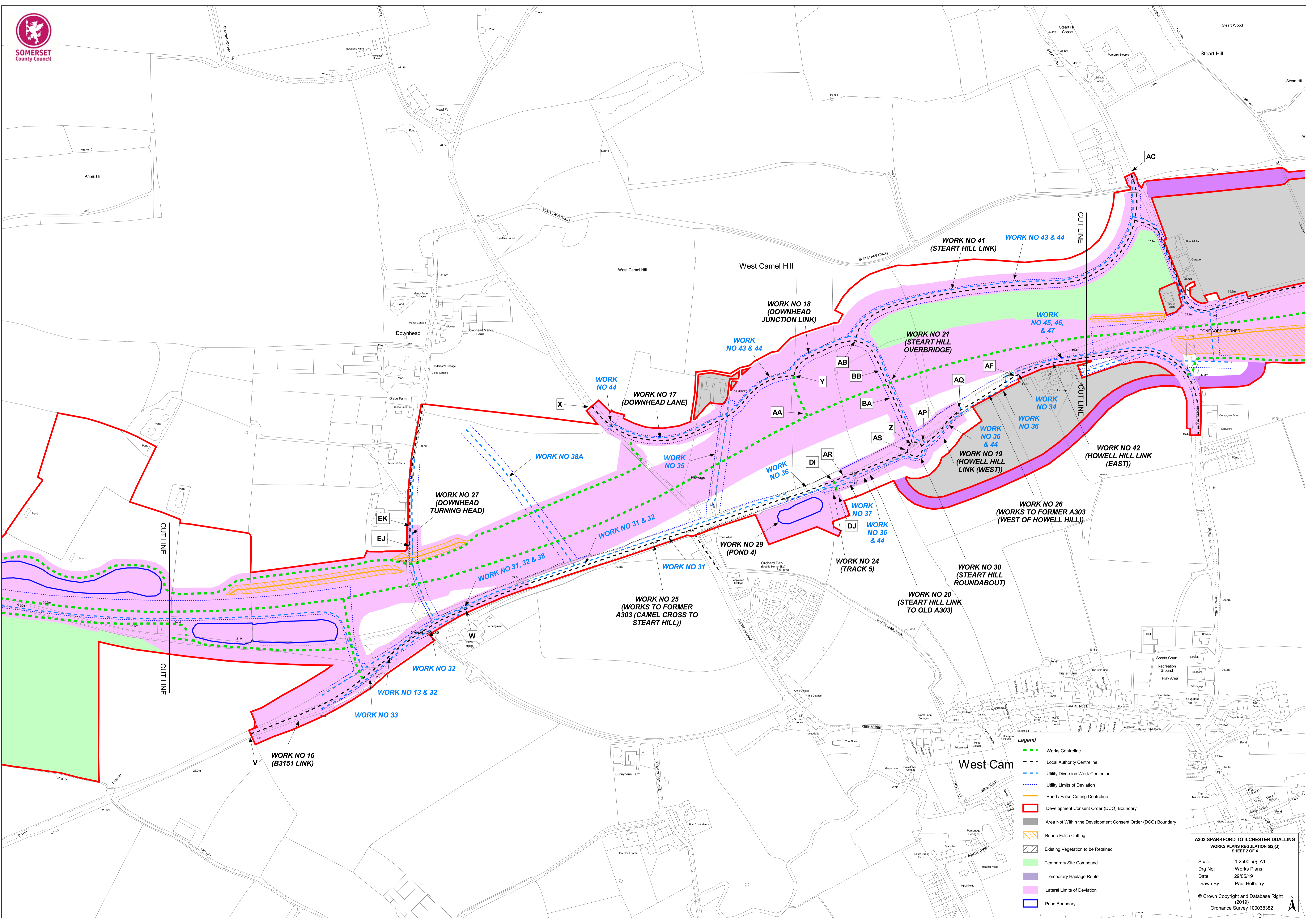
WORK NO 13

- Legend**
- - - Works Centreline
 - - - Local Authority Centreline
 - - - Utility Diversion Work Centreline
 - Utility Limits of Deviation
 - - - Bund / False Cutting Centreline
 - Development Consent Order (DCO) Boundary
 - Area Not Within the Development Consent Order (DCO) Boundary
 - Bund / False Cutting
 - Existing Vegetation to be Retained
 - Temporary Site Compound
 - Temporary Haulage Route
 - Lateral Limits of Deviation
 - Pond Boundary

A303 SPARKFORD TO ILCHESTER DUALLING
WORKS PLANS REGULATION 5(2)(J)
SHEET 1 OF 4

Scale: 1:2500 @ A1
 Drg No: Works Plans
 Date: 29/05/19
 Drawn By: Paul Holberry

© Crown Copyright and Database Right (2019)
 Ordnance Survey 100038382



Legend

- Works Centreline
- - - Local Authority Centreline
- . - . Utility Diversion Work Centreline
- Utility Limits of Deviation
- Bund / False Cutting Centreline
- ▭ Development Consent Order (DCO) Boundary
- ▭ Area Not Within the Development Consent Order (DCO) Boundary
- ▨ Bund / False Cutting
- ▨ Existing Vegetation to be Retained
- ▭ Temporary Site Compound
- ▭ Temporary Haulage Route
- ▭ Lateral Limits of Deviation
- ▭ Pond Boundary

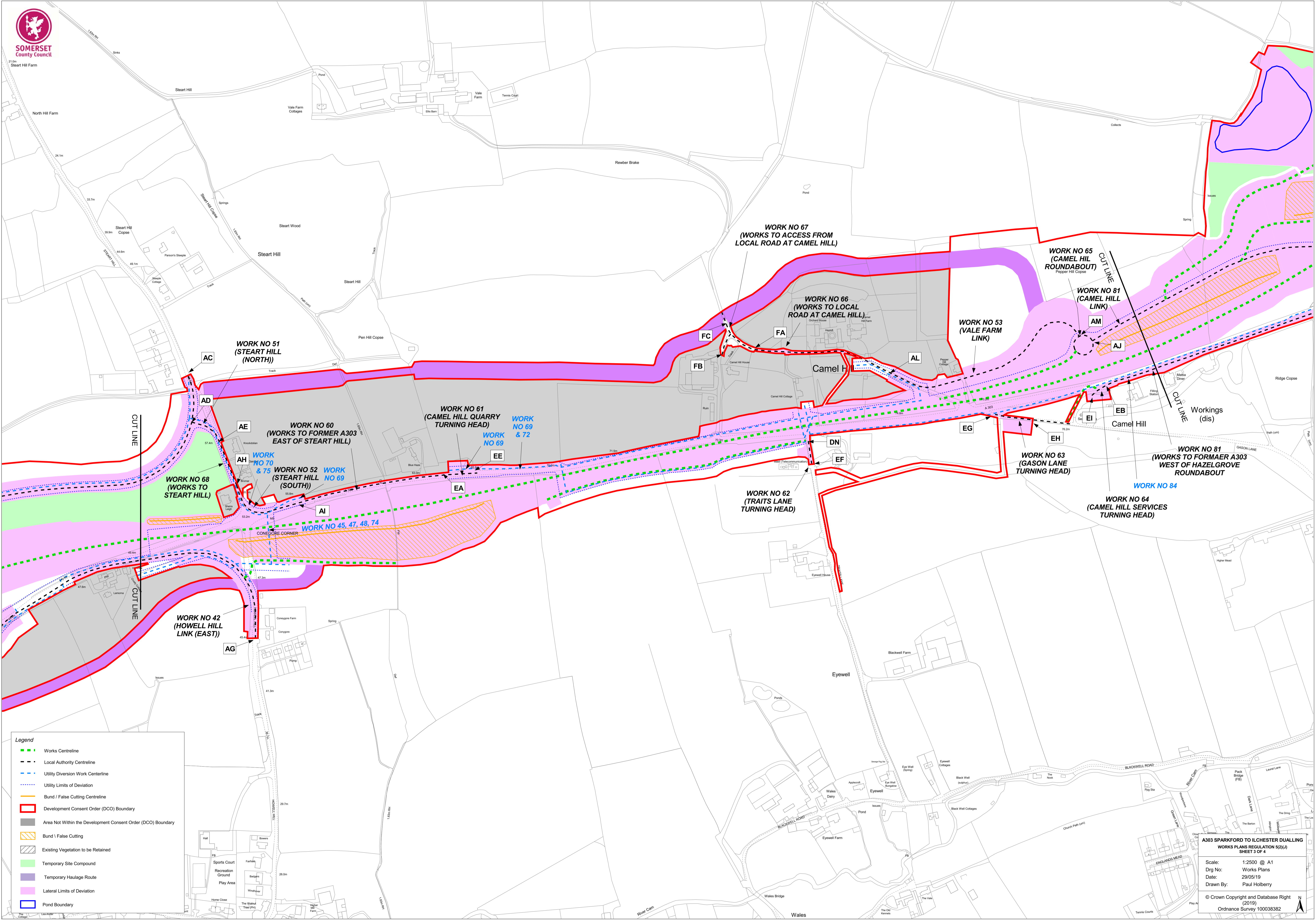
A303 SPARKFORD TO ILCHESTER DUALLING
WORKS PLANS REGULATION 5(2)(J)
SHEET 2 OF 4

Scale: 1:2500 @ A1
 Drg No: Works Plans
 Date: 29/05/19
 Drawn By: Paul Holberry

© Crown Copyright and Database Right (2019)
 Ordnance Survey 100038382



SOMERSET
County Council



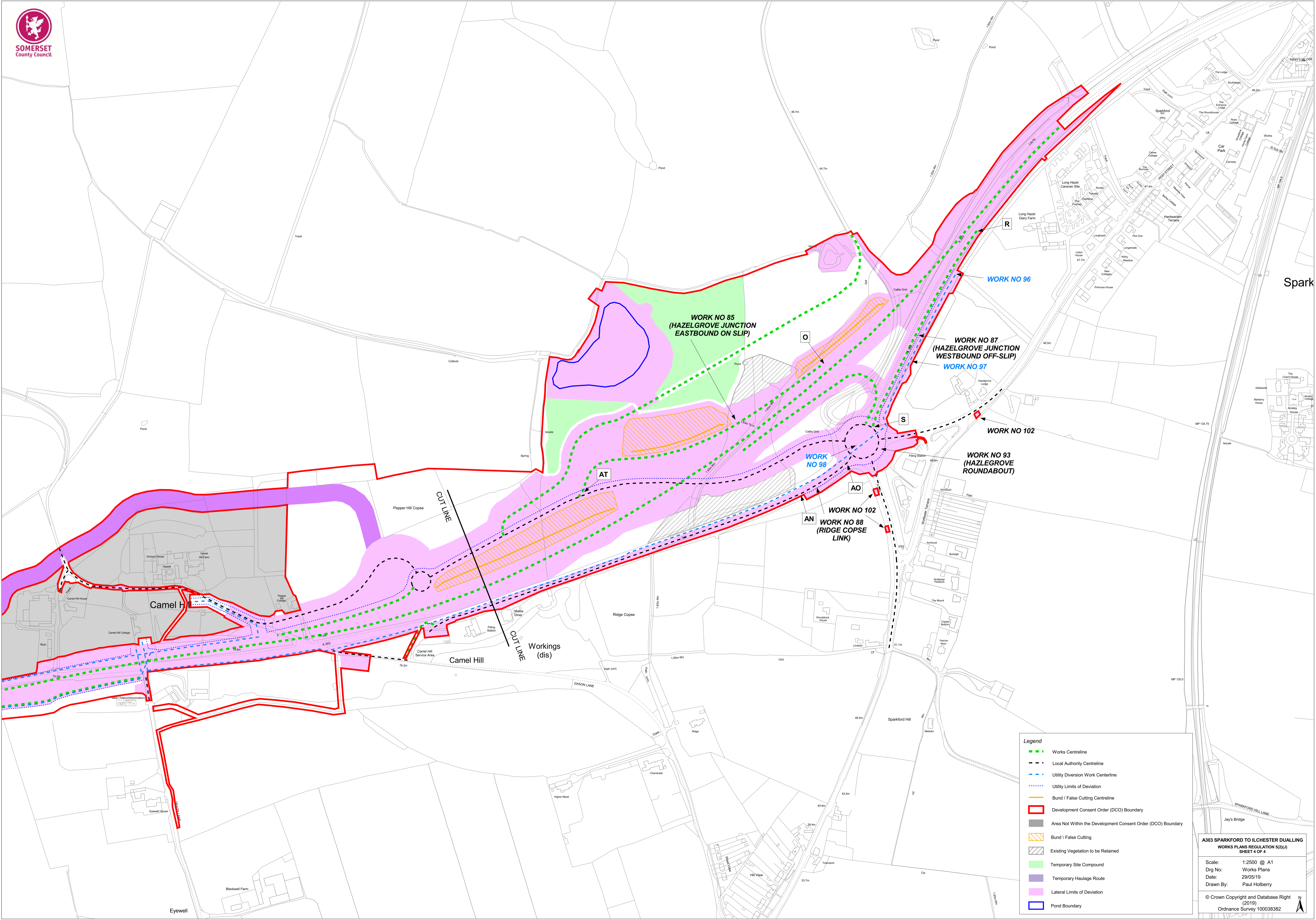
Legend

- Works Centreline
- - - Local Authority Centreline
- - - Utility Diversion Work Centreline
- · - · - Utility Limits of Deviation
- Bund / False Cutting Centreline
- Development Consent Order (DCO) Boundary
- Area Not Within the Development Consent Order (DCO) Boundary
- Bund / False Cutting
- Existing Vegetation to be Retained
- Temporary Site Compound
- Temporary Haulage Route
- Lateral Limits of Deviation
- Pond Boundary

A303 SPARKFORD TO ILCHESTER DUALLING
WORKS PLANS REGULATION 5(2)(J)
SHEET 3 OF 4

Scale: 1:2500 @ A1
 Drg No: Works Plans
 Date: 29/05/19
 Drawn By: Paul Holberry

© Crown Copyright and Database Right (2019)
 Ordnance Survey 100038382



Legend

- Works Centreline
- Local Authority Centreline
- Utility Diversion Work Centreline
- Utility Limits of Deviation
- Bund / False Cutting Centreline
- Development Consent Order (DCO) Boundary
- Area Not Within the Development Consent Order (DCO) Boundary
- Bund / False Cutting
- Existing Vegetation to be Retained
- Temporary Site Compound
- Temporary Haulage Route
- Lateral Limits of Deviation
- Pond Boundary

A303 SPARKFORD TO ILCHESTER DUALLING
WORKS PLANS REGULATION 5(2)(J)
SHEET 4 OF 4

Scale: 1:2500 @ A1
 Drg No: Works Plans
 Date: 29/05/19
 Drawn By: Paul Holberry

© Crown Copyright and Database Right (2019)
 Ordnance Survey 100038382